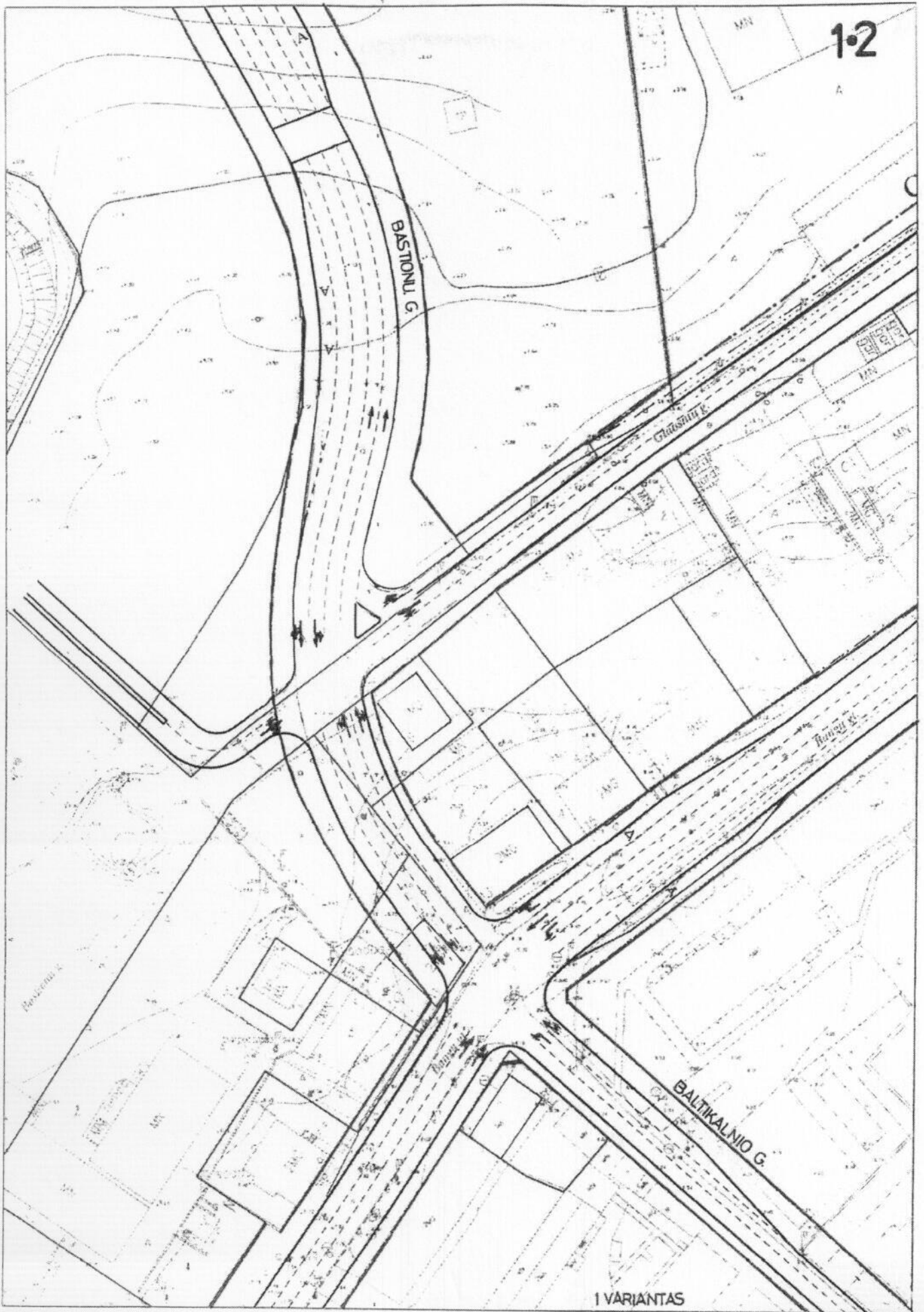
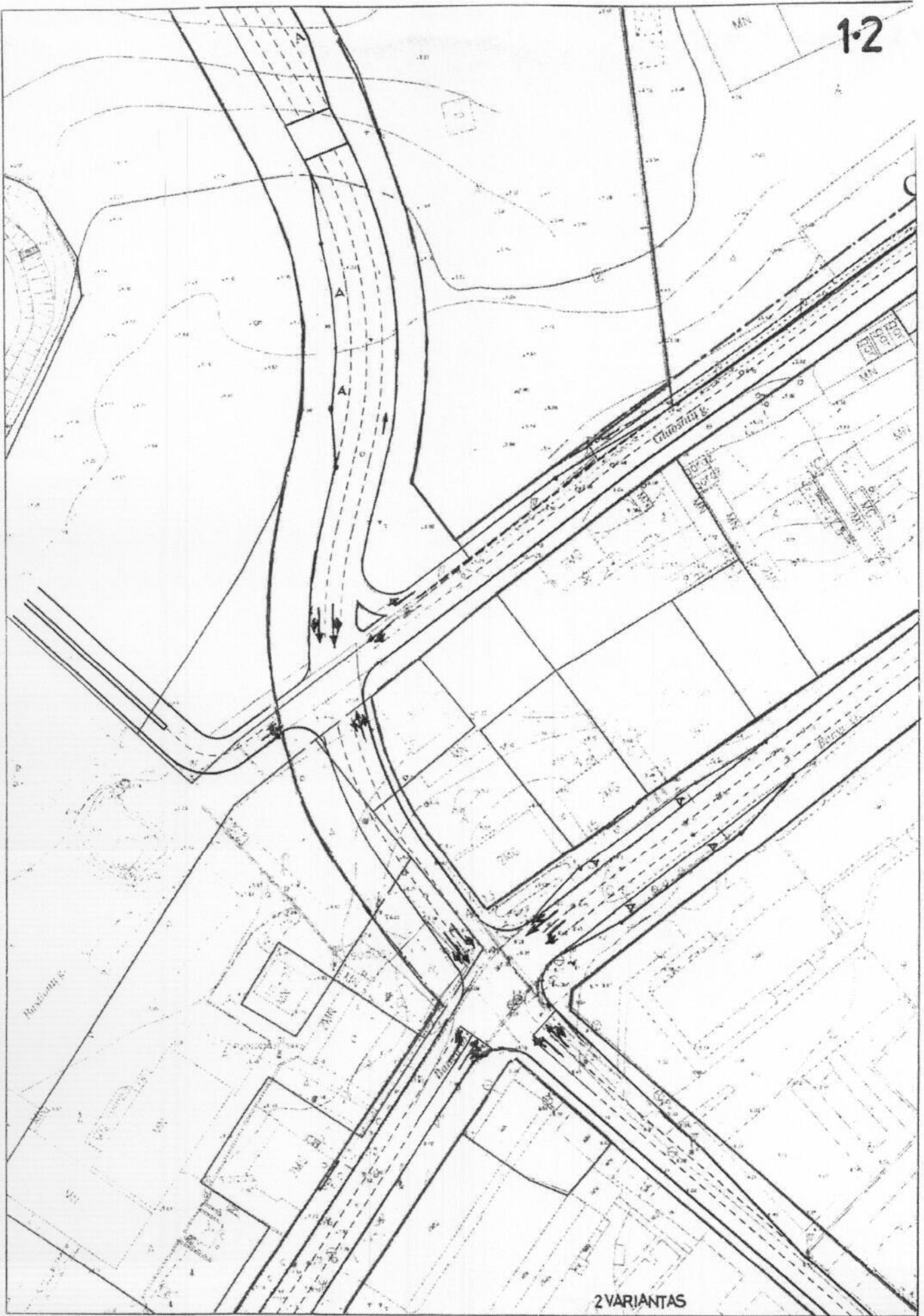


Planuojamos teritorijos pagrindinių sankryžų
principiniai planiniai ir eismo organizavimo
variantai analizuoti aiškinamajame rašte





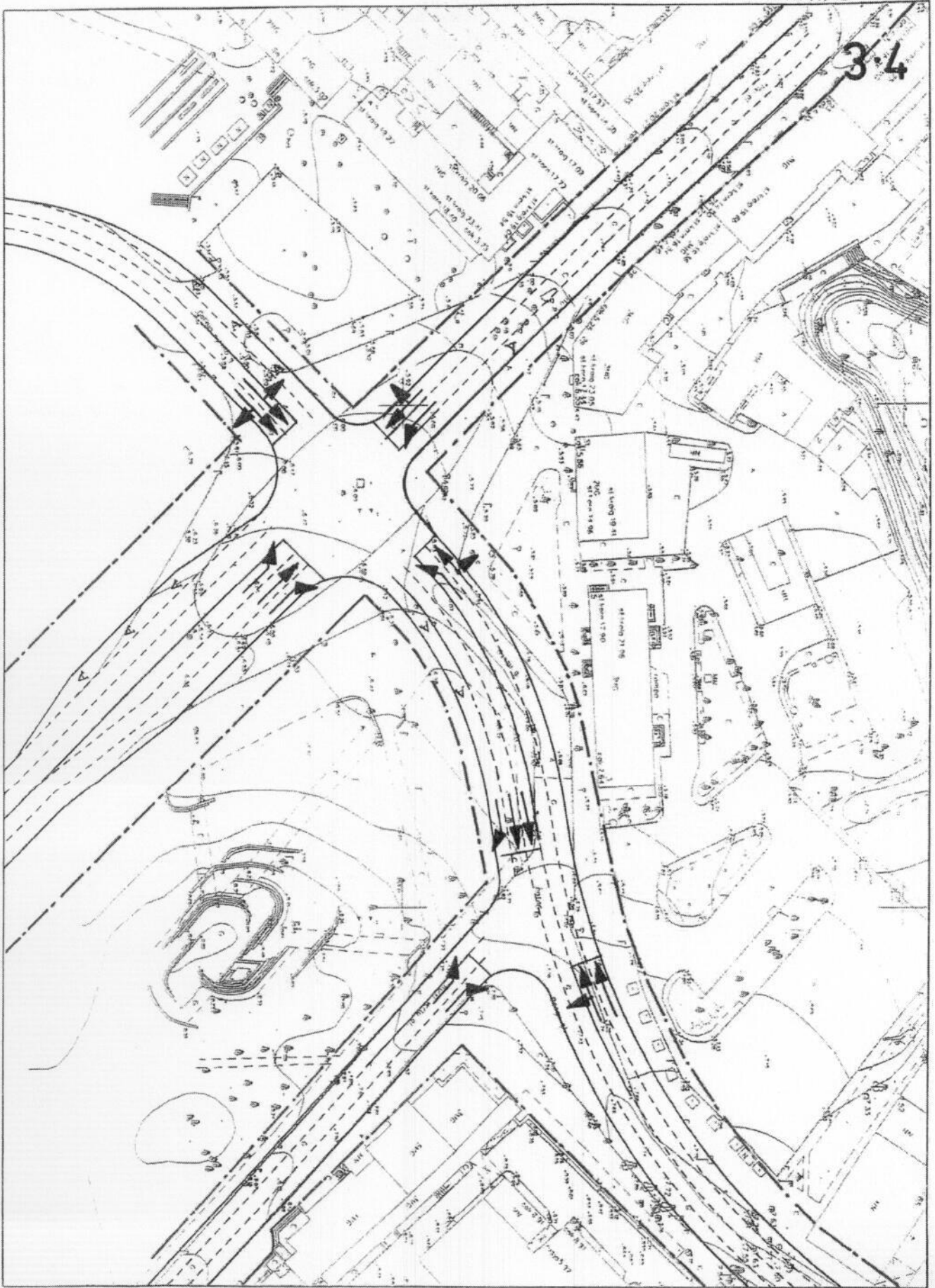


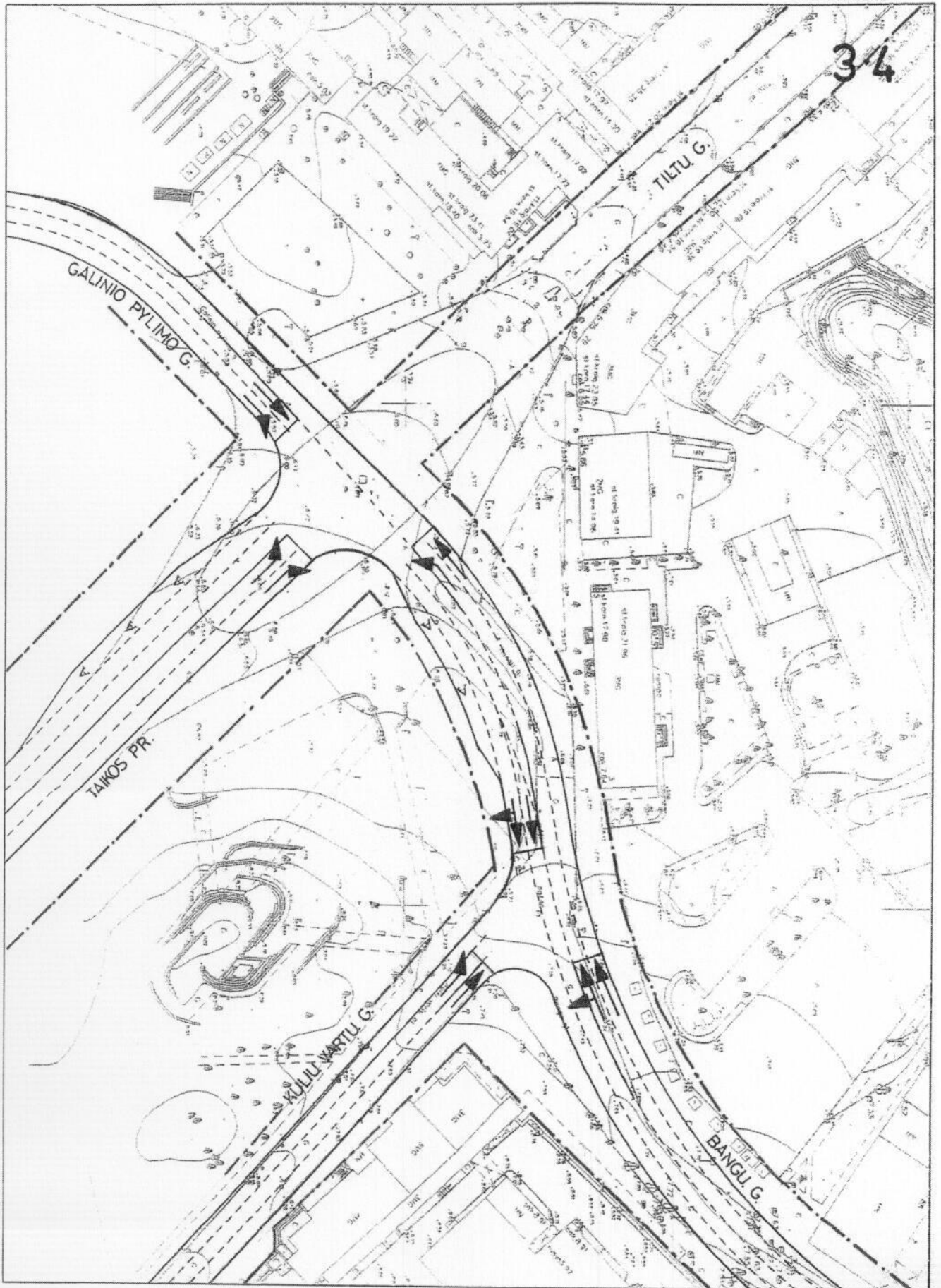
1:2

75%

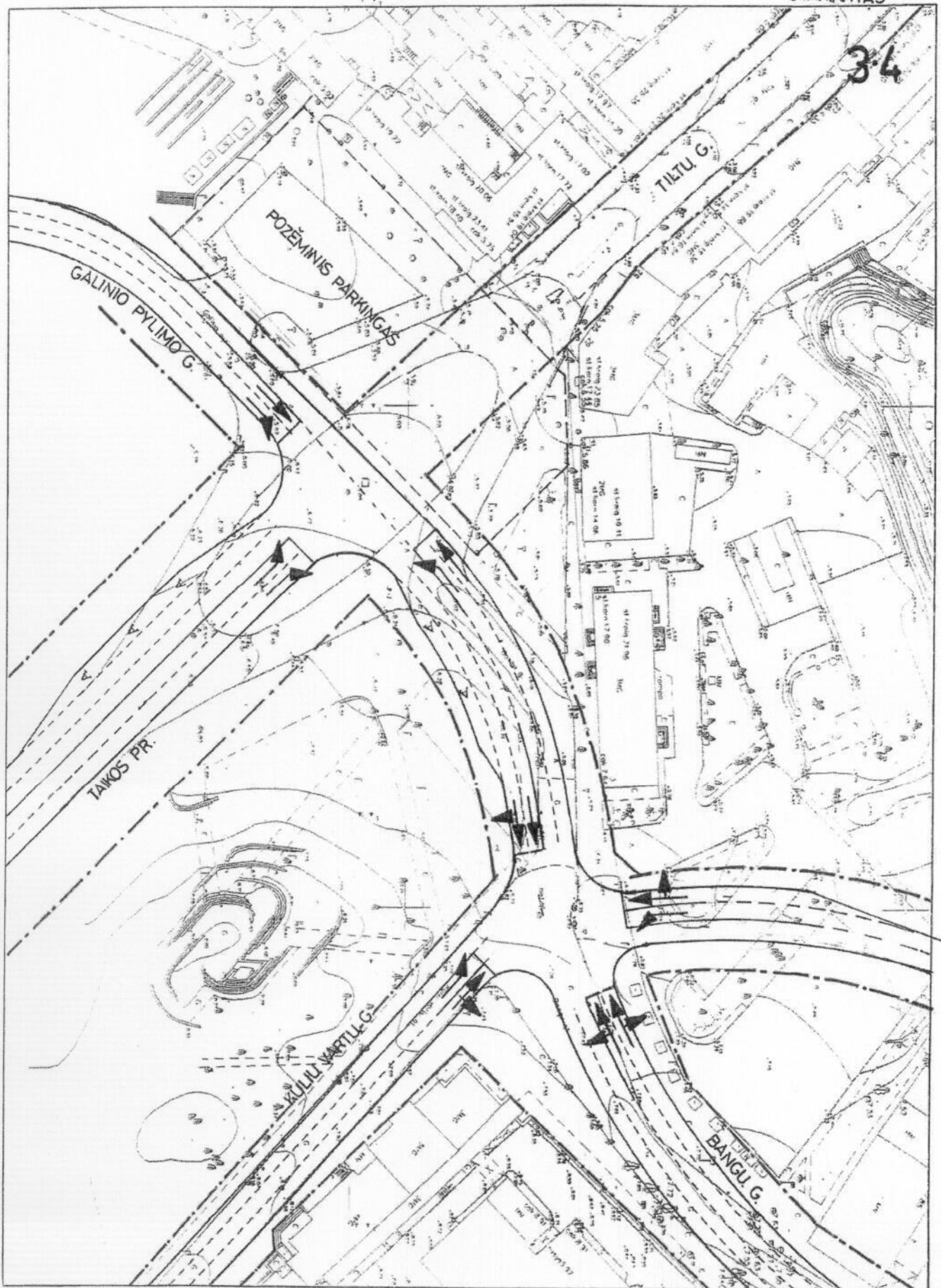
3 VARIANTAS

3.4






3.4








M1:1000

24/55 - 0084

1 VARIANTAS

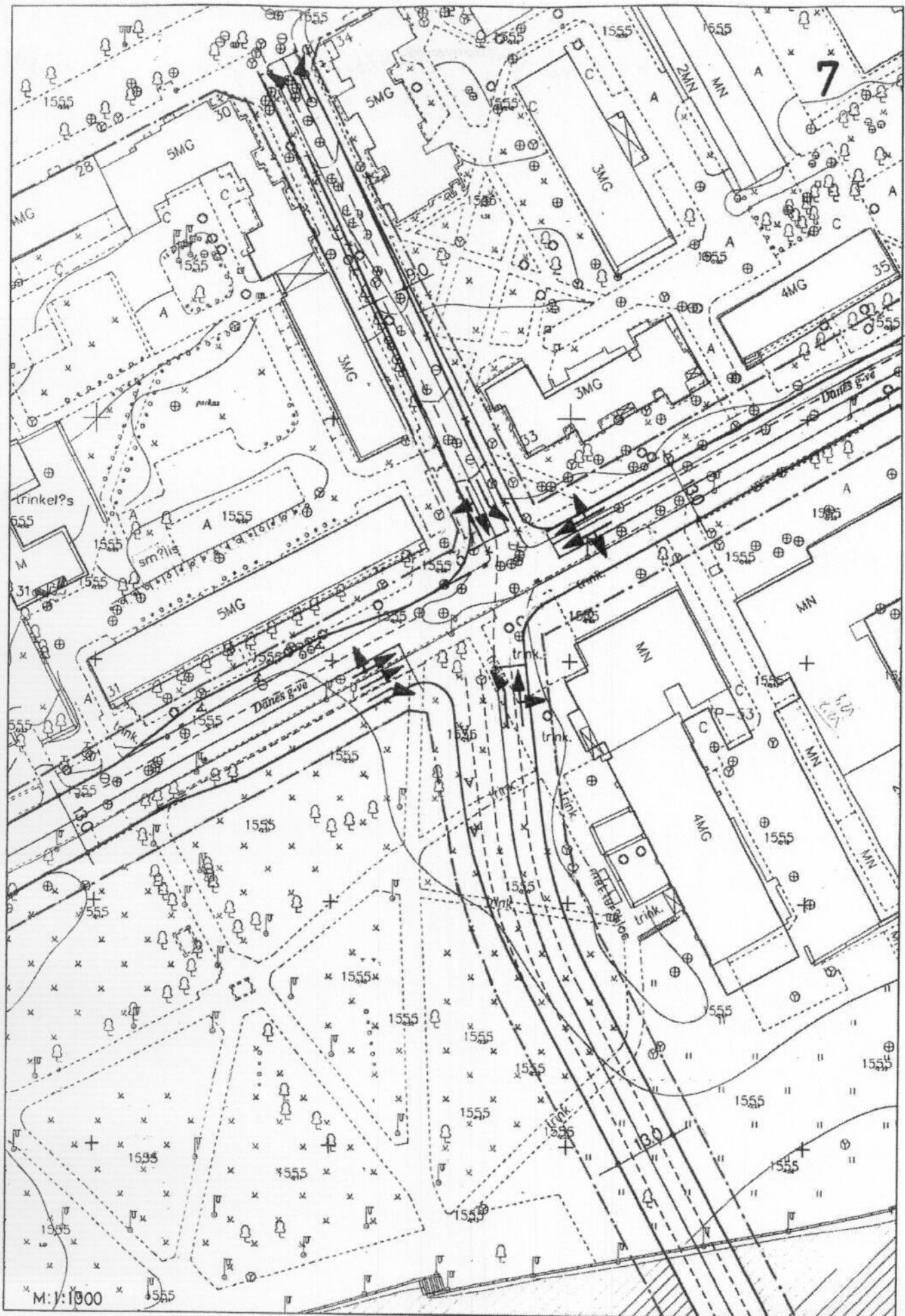


M1:1000

24/55 - 0084

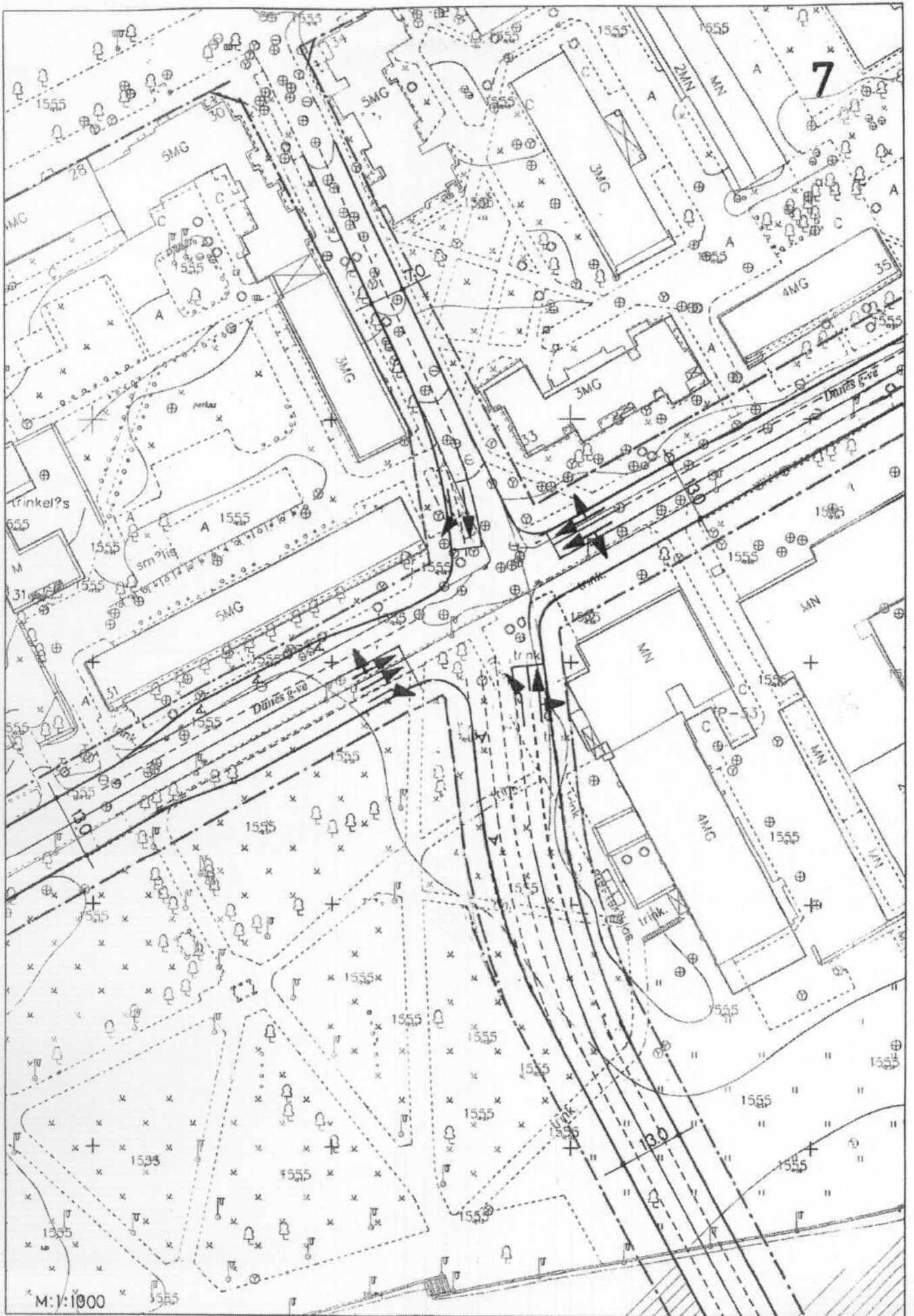
2 VARIANTAS

7

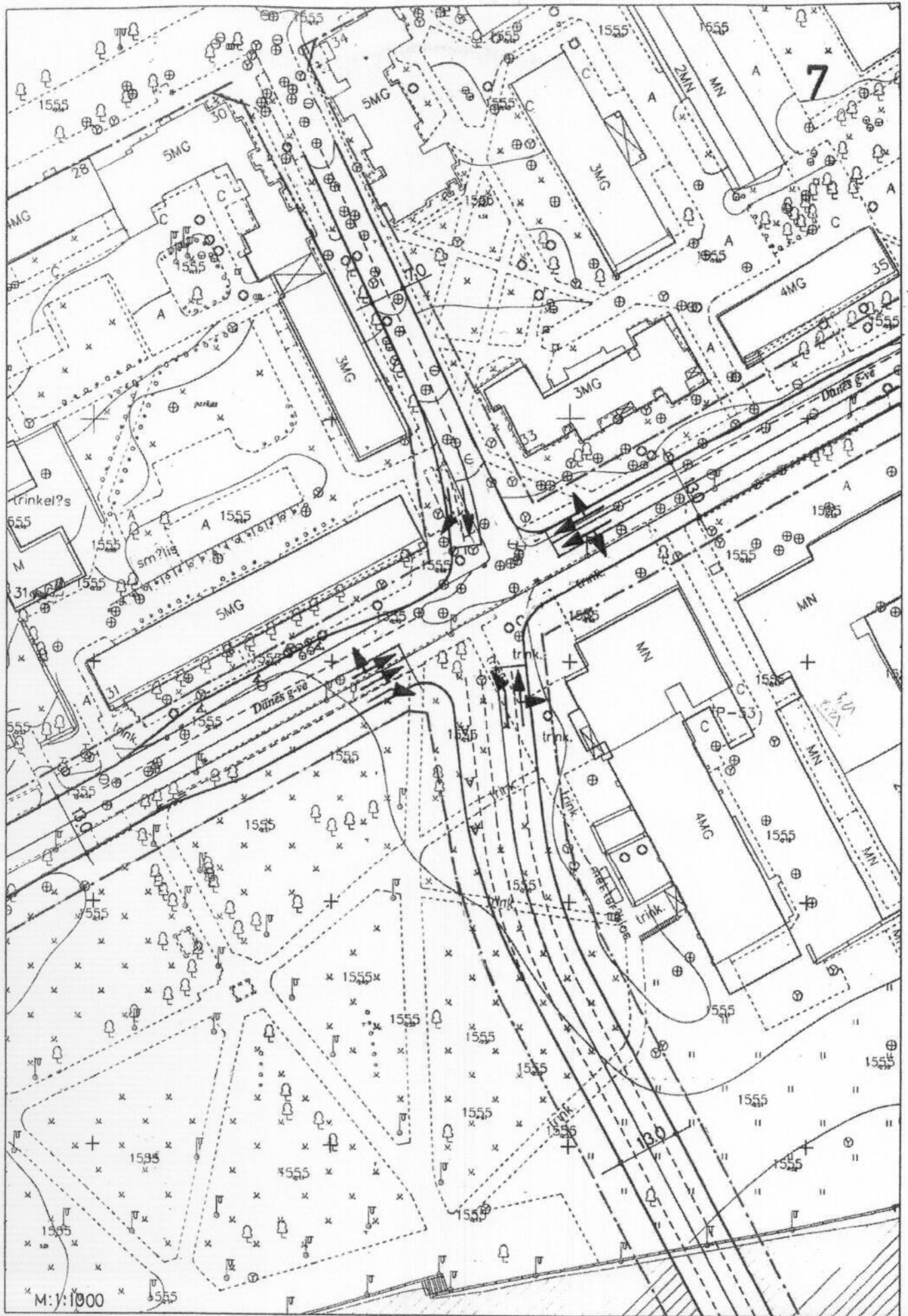


M: 1:1000

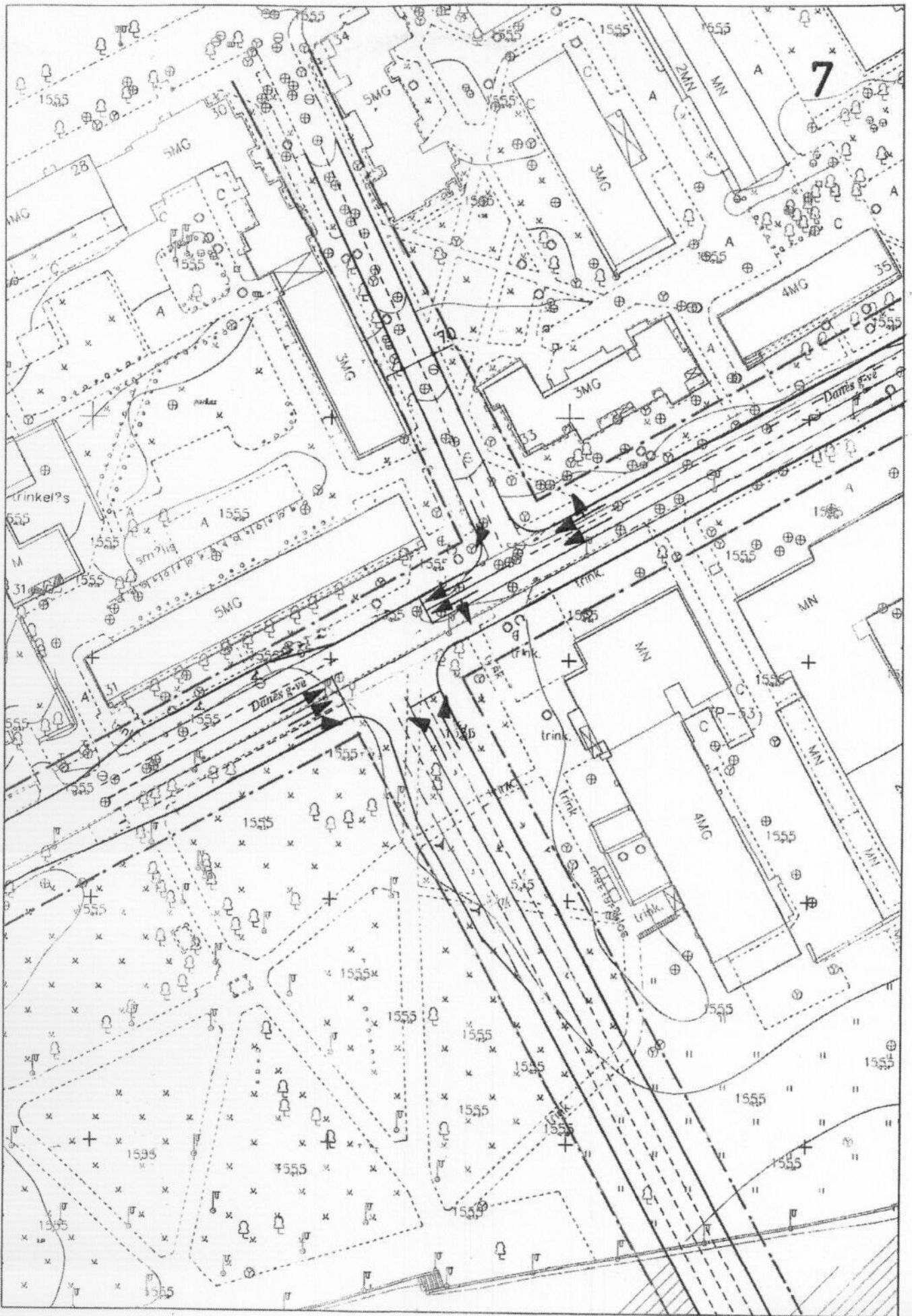
I VARIANTAS



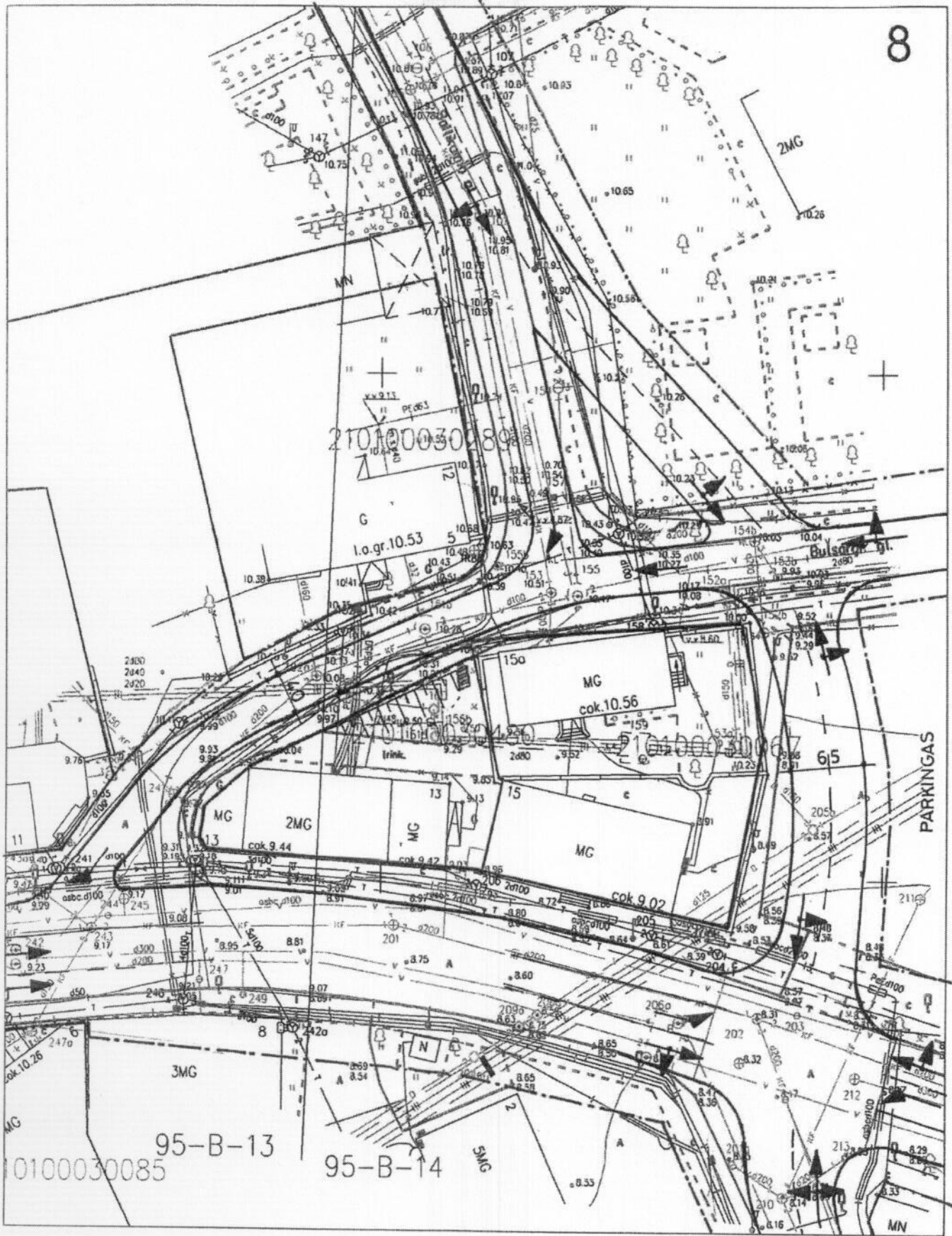
1A VARIANTAS



1B VARIANTAS



2VARIANTAS



0100030085 95-B-13

95-B-14

